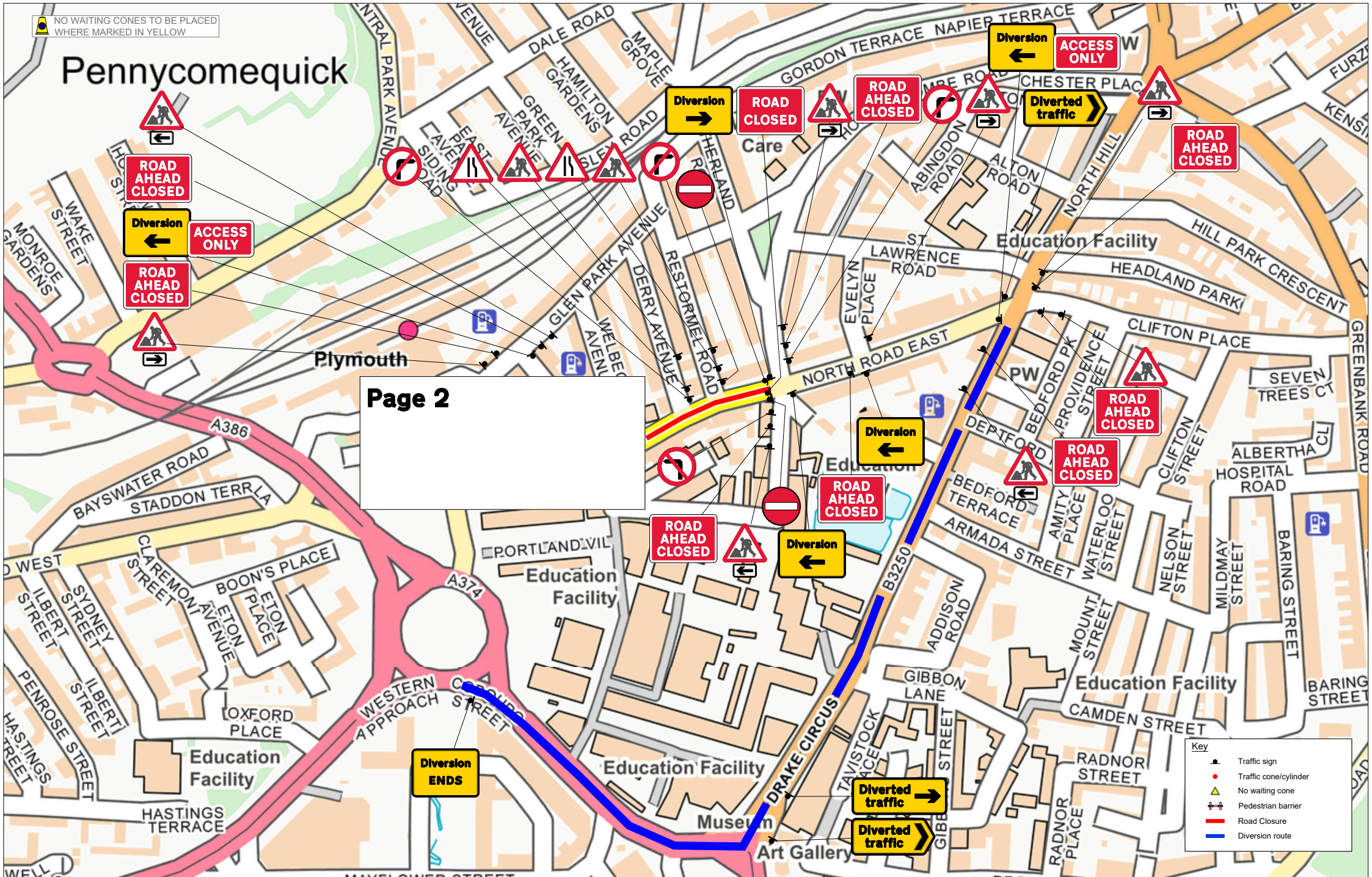


NO WAITING CONES TO BE PLACED WHERE MARKED IN YELLOW

# Pennycomequick



Page 2


**Key**

- Traffic sign
- Traffic cone/cylinder
- No waiting cone
- Pedestrian barrier
- Road Closure
- Diversion route

Drawing reference  
**019-000285-TMA-RGN-100001-JB-DBJ-P02**

Notes :- PAI-2892 - Phase  
 1 - More signs added

Customer :- WWU  
 Location :- North Road East, Pennycomequick, Plymouth, England, PL4 6AH



Description :- One Way Closure

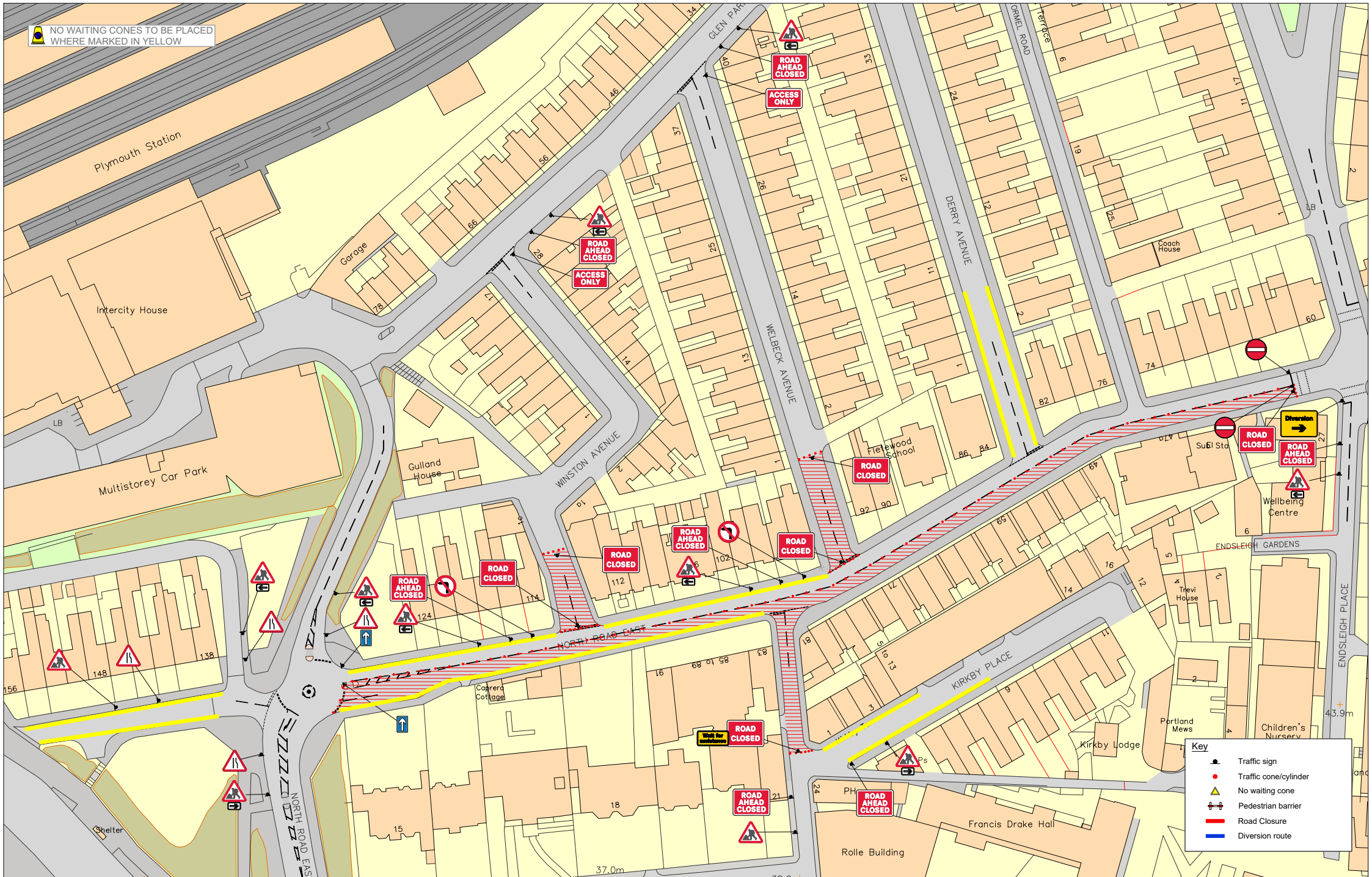
Scale :- NTS      Date :- 02-04-2026

PREPARED BY	DBJ	CHECKED BY	DGW	APPROVED BY	JB
-------------	-----	------------	-----	-------------	----

REV	DATE	PREPARED BY	DESCRIPTION	CHECKED BY	APPROVED BY
P02	21/04/2026	DBJ	SECOND ISSUE	KM	JB
P01	02/04/2026	DBJ	FIRST ISSUE	DGW	JB



NO WAITING CONES TO BE PLACED WHERE MARKED IN YELLOW



**Key**

- Traffic sign
- Traffic cone/cylinder
- No waiting cone
- Pedestrian barrier
- Road Closure
- Diversion route

Drawing reference  
**019-000285-TMA-RGN-100001-JB-DBJ-P02**

Notes :- PAI-2892 - Phase  
 1 - More signs added

Customer :- WWU  
 Location : North Road East, Pennycomequick, Plymouth, England, PL4 6AH



Description : One Way Closure


















Scale : NTS

Date : 02-04-2026

PREPARED BY DBJ CHECKED BY DGW APPROVED BY JB

P02	21/04/2026	DBJ	SECOND ISSUE	KM	JB
P01	02/04/2026	DBJ	FIRST ISSUE	DGW	JB
REV	DATE	PREPARED BY	DESCRIPTION	CHECKED BY	APPROVED BY



Sign Schedule		Sign Schedule		Sign Schedule	
	ID: 001 Qty: 1 Ref: 2702 End of temporary diversion route Size: 1050 x 750		ID: 009 Qty: 6 Ref: 573 Direction to hazard right Size: 600 x 400 @ 100 X-Hgt		ID: 017 Qty: 21 Ref: 7001 Road works ahead Size: 750 High
	ID: 002 Qty: 1 Ref: 2703 Direction of temporary diversion route from junction ahead Size: 1112 x 431 @ 75 X-hgt		ID: 010 Qty: 6 Ref: 517 Road narrows on one side only ahead - right Size: 750 High		
	ID: 003 Qty: 2 Ref: 2704 Direction of temporary diversion route Size: 978 x 431 @ 75 X-hgt		ID: 011 Qty: 7 Ref: 7010-FP-13-9 Nature of temporary hazard ahead - Road Closed Size: 1050 x 750		
	ID: 004 Qty: 3 Ref: 613 No left turn Size: 750 Dia		ID: 012 Qty: 4 Ref: 616 No entry Size: 750 Dia		
	ID: 005 Qty: 3 Ref: 612 No right turn Size: 750 Dia		ID: 013 Qty: 2 Ref: 652 One way traffic Size: 675 High		
	ID: 006 Qty: 4 Ref: 13.9 Schedule 13-9 : Temporary Information Size: 1038 x 575 @ 100 X-Hgt		ID: 014 Qty: 2 Ref: 2702 Start of temporary diversion route Size: 1050 x 750		
	ID: 007 Qty: 4 Ref: 2702 Start of temporary diversion route Size: 1050 x 750		ID: 015 Qty: 15 Ref: 7010-FP-13-9 Nature of temporary hazard ahead - Road Ahead Closed Size: 1050 x 750		
	ID: 008 Qty: 1 Ref: 13.9 Schedule 13-9 : Temporary Information Size: 898 x 431 @ 75 X-Hgt		ID: 016 Qty: 10 Ref: 573 Direction to hazard left Size: 600 x 400 @ 100 X-Hgt		

Drawing reference  
**019-000285-TMA-RGN-100001-JB-DBJ-P02**

Customer : - WWU  
 Location : North Road  
 East, Pennycomequick,  
 Plymouth, England, PL4  
 6AH



Description : One Way  
 Closure

Scale : NTS Date : 02-04-2026

REV	DATE	PREPARED BY	DESCRIPTION	CHECKED BY	APPROVED BY
-	-	-	-	-	-
-	-	-	-	-	-
P02	21/04/2026	DBJ	SECOND ISSUE	KM	JB
P01	02/04/2026	DBJ	FIRST ISSUE	DGW	JB



Notes : - PAI-2892 - Phase  
 1 - More signs added